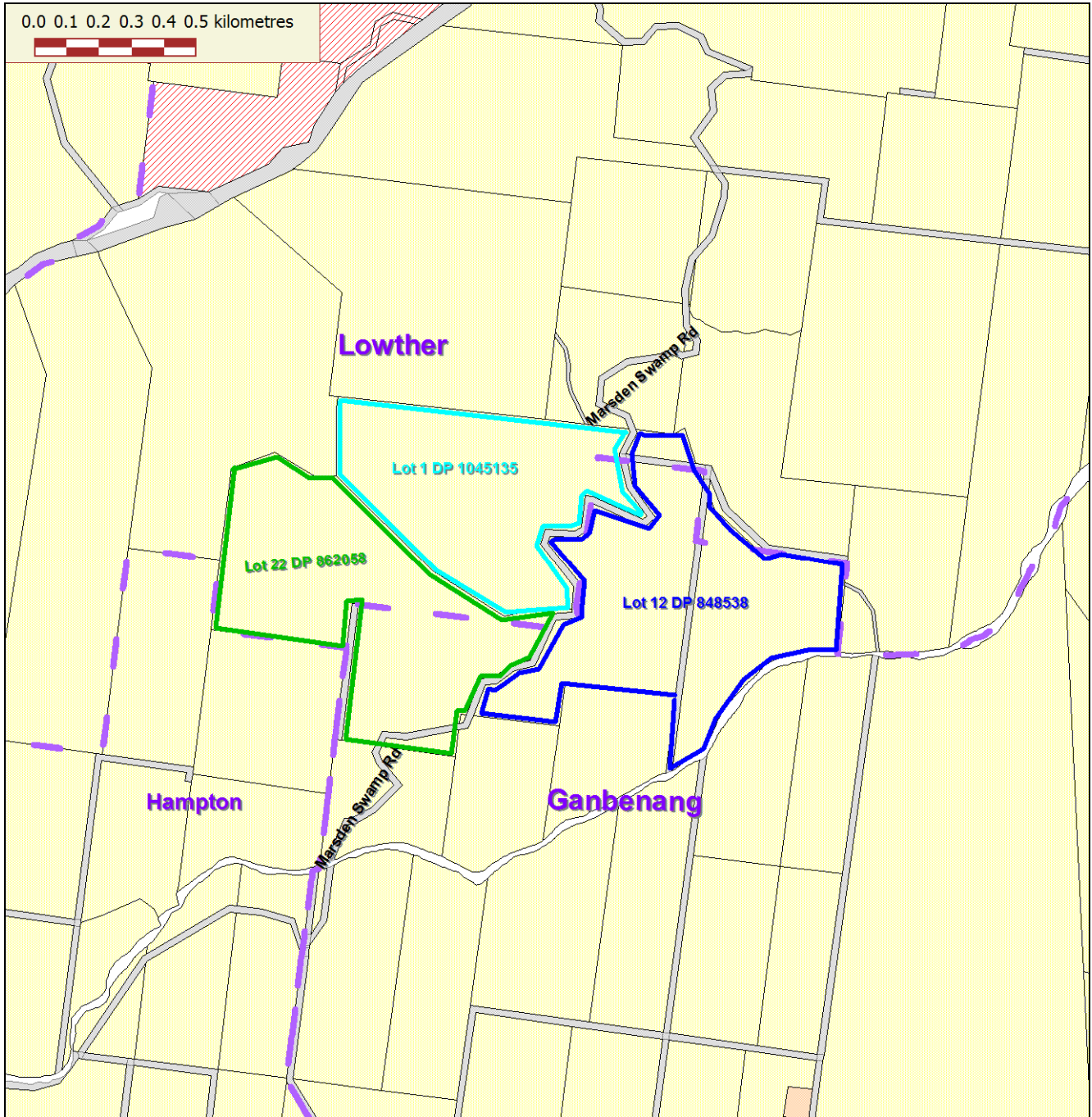




Locality boundary- Lowther & Ganbenang



Map Scale: 1:19,130 Map Zoom: 3.342 km

Info Results

There are no features selected with textual information.

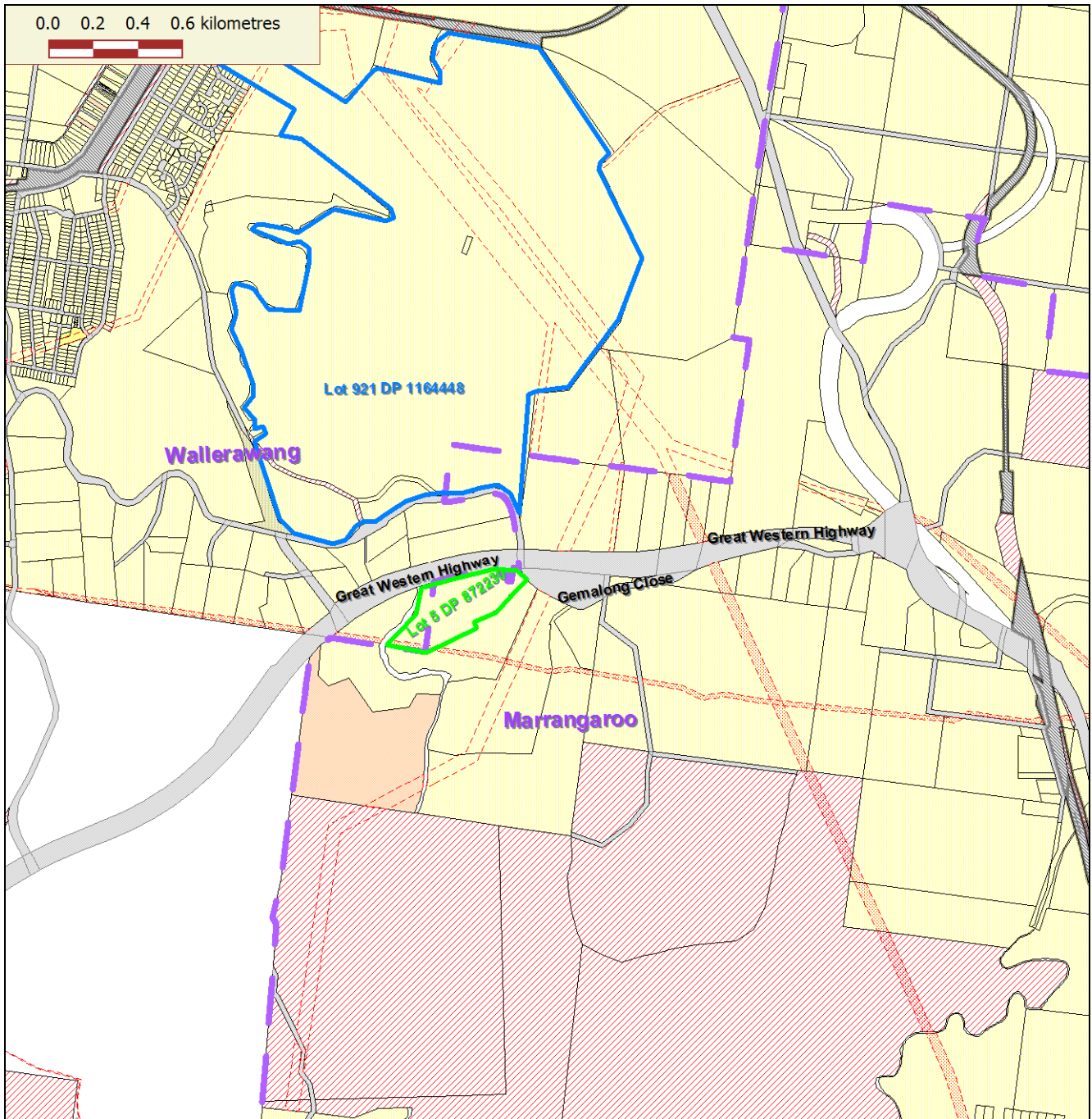


Disclaimer

This map has been created for the purpose of showing basic locality information over Lithgow City Council. Any error should be reported to the GIS Section, Lithgow City Council. This map is a representation of the information currently held by Lithgow City Council. While every effort has been made to ensure the accuracy of the product, Council accepts no responsibility for any errors or omissions. Any feedback on omissions or errors would be appreciated.



Locality boundary- Wallerawang & Marrangaroo



Map Scale: 1:27,610 Map Zoom: 4.825 km

Info Results

There are no features selected with textual information.

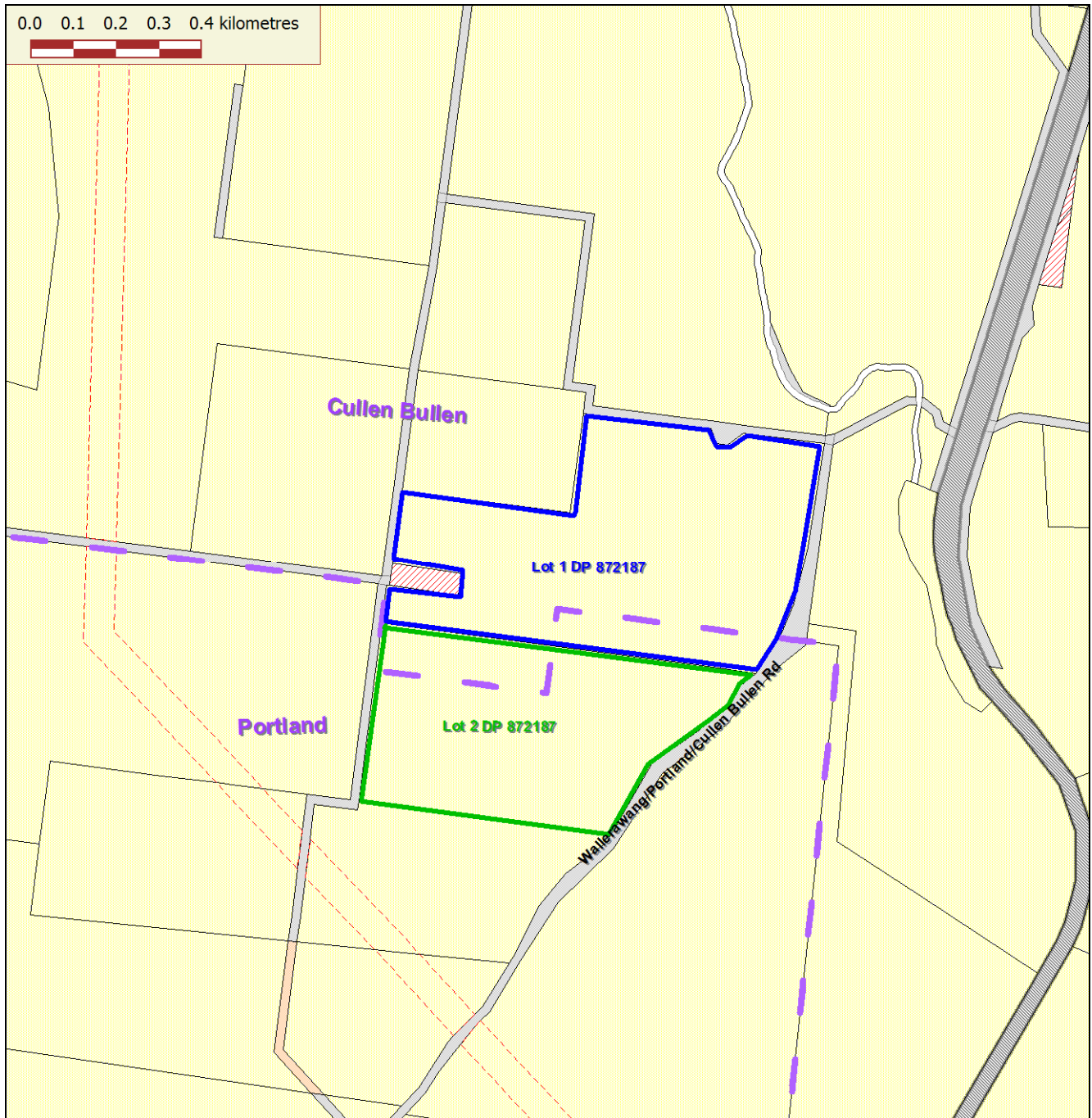


Disclaimer

This map has been created for the purpose of showing basic locality information over Lithgow City Council. Any error should be reported to the GIS Section, Lithgow City Council. This map is a representation of the information currently held by Lithgow City Council. While every effort has been made to ensure the accuracy of the product, Council accepts no responsibility for any errors or omissions. Any feedback on omissions or errors would be appreciated.



Locality boundary- Cullen Bullen & Portland



Map Scale: 1:14,430 Map Zoom: 2.522 km

Info Results

There are no features selected with textual information.



Disclaimer

This map has been created for the purpose of showing basic locality information over Lithgow City Council. Any error should be reported to the GIS Section, Lithgow City Council. This map is a representation of the information currently held by Lithgow City Council. While every effort has been made to ensure the accuracy of the product, Council accepts no responsibility for any errors or omissions. Any feedback on omissions or errors would be appreciated.